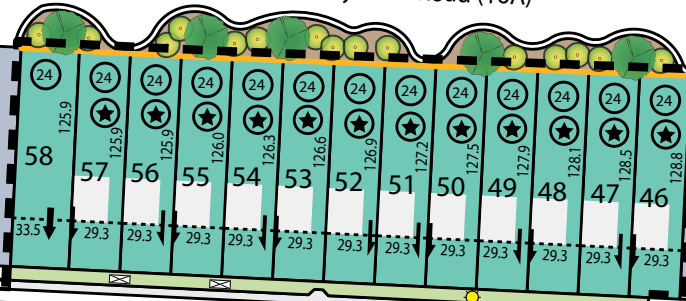


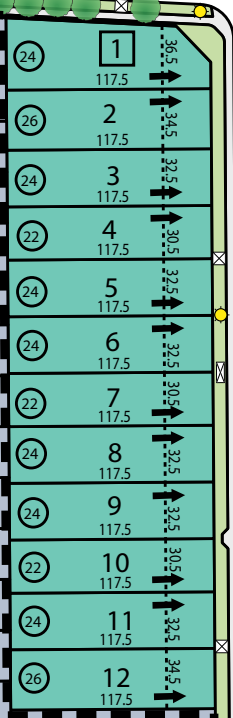


Stony Plain Road (16A)




99A AVENUE NW


226 STREET NW



225A STREET NW



99 AVENUE NW



PHASE 7 LOT PLAN

August 2020

- Front Drive
- Roof Leader
- Lot Suggested House Width at Frontage Shown
- Lot Frontage
- Zero Lot Line
- High Visibility Lot
- Driveway Location
- Fire Hydrant
- Transformer
- Pedestal
- Light Standard
- Proposed Tree Locations (Subject to Change)
- Noise Attenuation Fence
- Stage Boundary

This plan is for marketing purposes only and is subject to changes, errors, and/or omissions. Detailed design, land-use planning, and engineering for the areas illustrated on this plan are ongoing and are subject to change at any time. Refer to registered subdivision plan to confirm all lot information. This plan cannot be used for design or construction purposes. MLC accepts no responsibility for inappropriate use of this plan.

